

Rangitikei District Council

CONTROL OF SKATEBOARDING BYLAW 2010

1. TITLE

The title of this bylaw is the Rangitikei District Council Control of Skateboarding Bylaw 2010.

2. SCOPE

This bylaw is made under the authority of section 145 of the Local Government Act 2002. The purpose of this bylaw is to control the use of skateboards and similar wheeled devices on footpaths and in public places where a nuisance or injury may be caused to pedestrians or damage caused to property.

3. COMMENCEMENT

This bylaw comes into force on 1 September 2010.

4. INTERPRETATION

In this bylaw unless the context otherwise requires:

- a) **OFFICER** means any Police Officer or Authorised Council Officer.
- b) **THE COUNCIL** means the Rangitikei District Council.
- c) **THIS BYLAW** means the Rangitikei District Council Control of Skateboarding Bylaw.
- d) **SKATEBOARD** means a wheeled device controlled or propelled by gravity or by the energy of the rider, and includes roller skates, scooters, rollerblades, in-line skates and other wheeled devices used primarily for recreational purposes. A skateboard does **not** include any wheelchair, perambulator, push chair, shopping trundler, wheelbarrow or other device constructed and used for the purpose of assisting transportation of disabled persons, young children, or personal effects.

5. OFFENCE

- a) A skateboard or similar recreational device must not be used on the footpaths, berm, road or street, in any area identified in the first schedule of this bylaw.

- b) A skateboard or similar recreational device must not be used in any public place, so as to cause, or is likely to cause damage to any property, or is likely to cause injury to any person.

6. PENALTY FOR BREACH OF BYLAW

Any person who acts in breach of this bylaw commits an offence and is liable on summary conviction to a penalty up to the maximum as provided by S242 (4) of the Local Government Act 2002.

A fee of \$50.00 (fifty dollars) will be levied against the owner for the retrieval (after one week) of any skateboard impounded under S164 of the Local Government Act 2002.

7. ENFORCEMENT OF BYLAW

The Police and Authorised Council Officers will enforce this Bylaw under the powers of arrest, search and seizure found in sections 169, 170 and 177 of the Local Government Act 2002.

8. DATE BYLAW MADE

This Bylaw was adopted by the Rangitikei District Council on 24 June 2010.

Rangitikei District Council

Control of Skateboarding Bylaw – First Schedule

No person shall use any skateboard or similar recreational device in any area defined in the areas described (shown on the maps below).

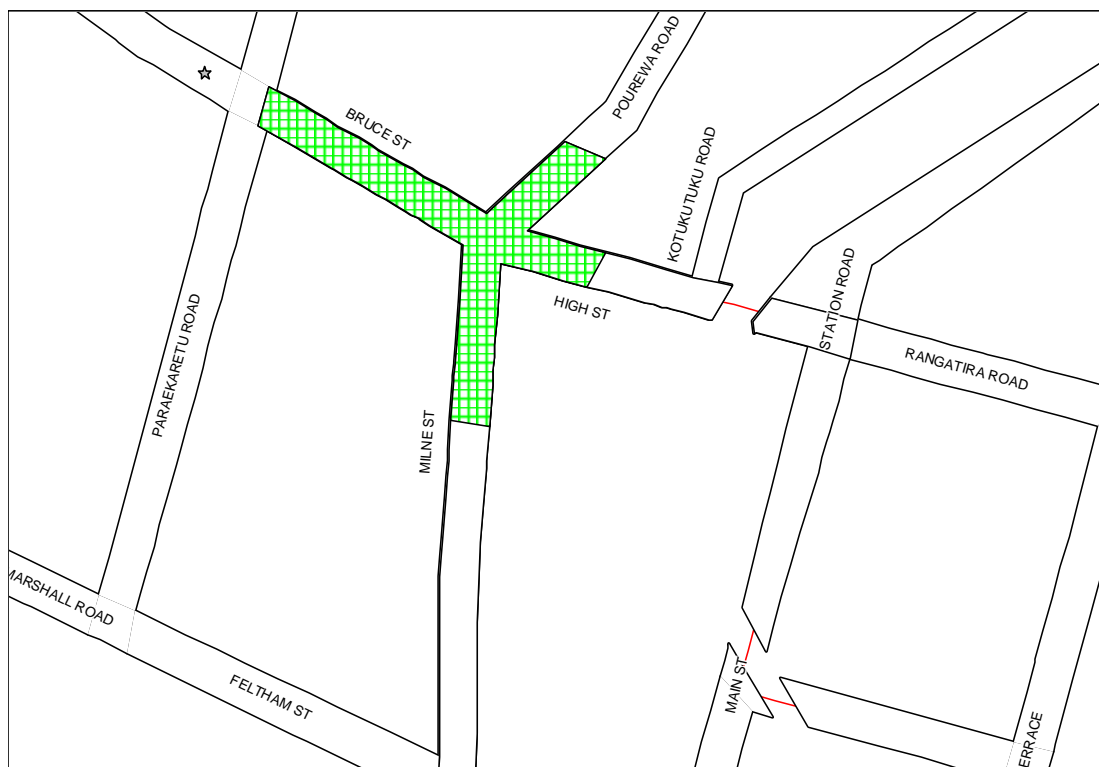
SCHEDULE 1A

Huntermville Central Business District Area.

Milne Street from the Reserve on Pourewa Road to the end of the Commercial Zone on Milne Street.

Bruce Street from Paraekaretu Street to the intersection of Milne Street, Pourewa Road, Bruce Street, and High Street.

High Street from the intersection of Milne Street, Pourewa Road, Bruce Street, and High Street to the bridge over Pourewa Stream.



Huntermville Central Business District Area
All of the prohibited areas are shown as shaded on map.

SCHEDULE 1B

Taihape Central Business District Area

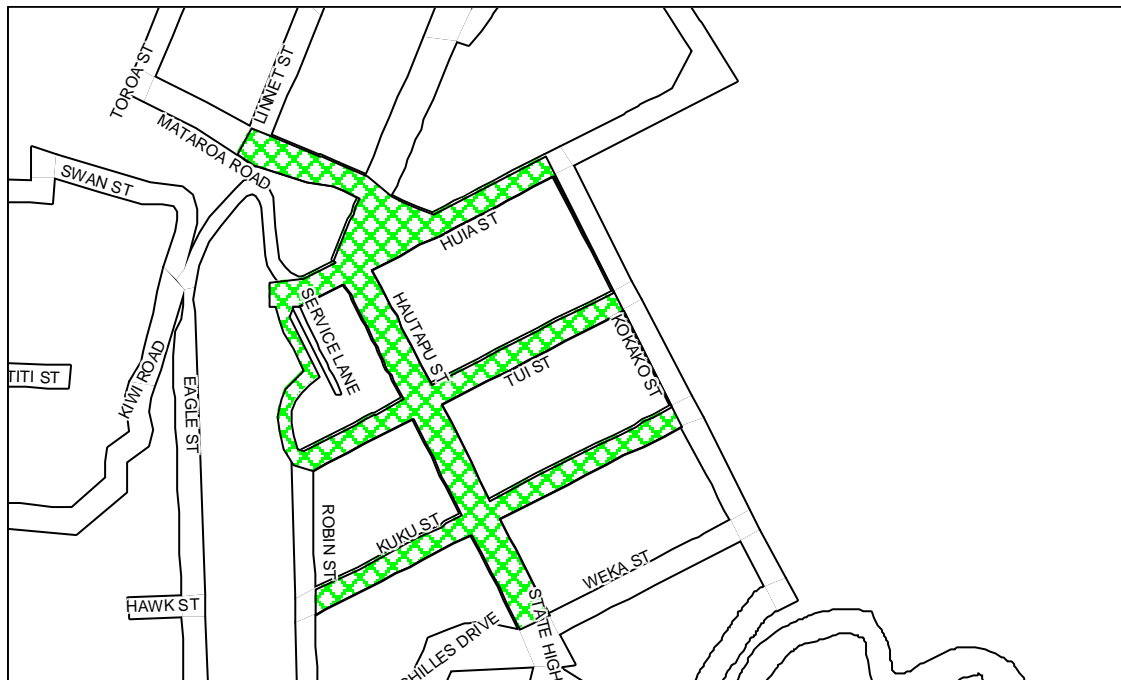
Hautapu Street from Weka Street to the intersection of Hautapu Street and Mataroa Road.

Mataroa Road from the intersection of Hautapu Street and Mataroa Road to Linnet Street.

Kuku Street from Robin Street to Kokako Street.

Tui Street from Robin Street to Kokako Street.

Huia street (including the Service Lane) from the area known as the "Outback" to Kokako Street.

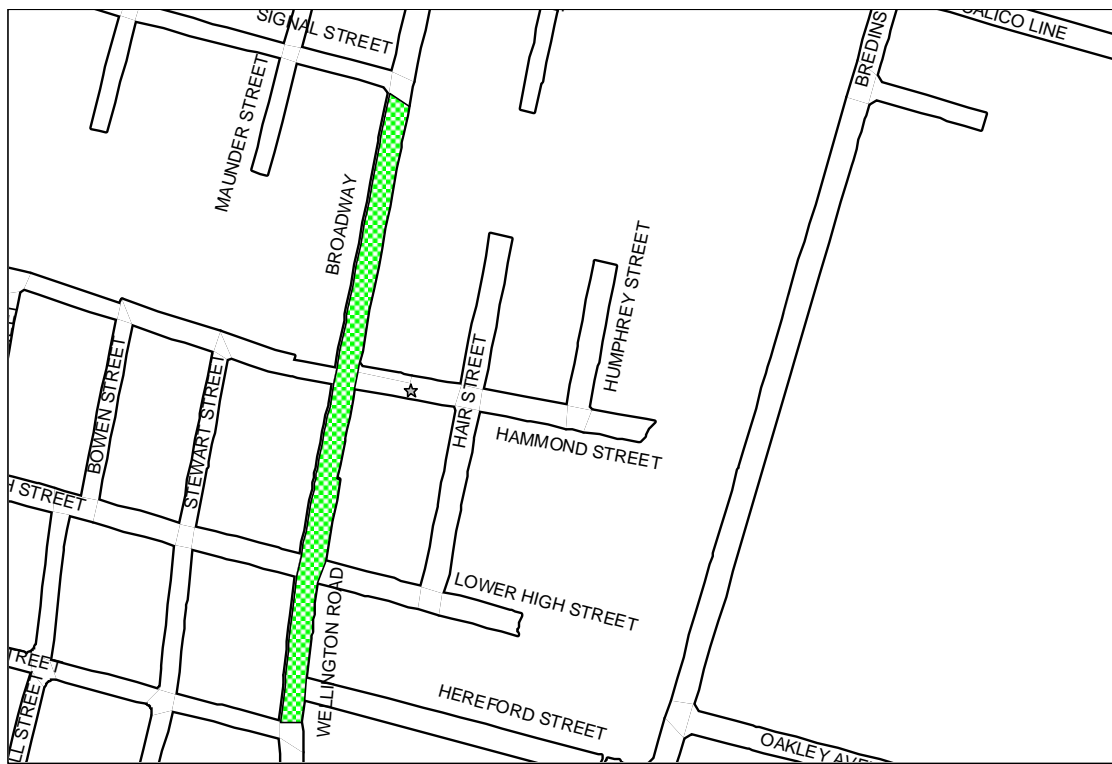


Taihape Central Business District Area
All of the prohibited areas are shown as shaded on map.

SCHEDULE 1C

Marton Central Business District Area

Broadway from Signal Street to Morris Street.

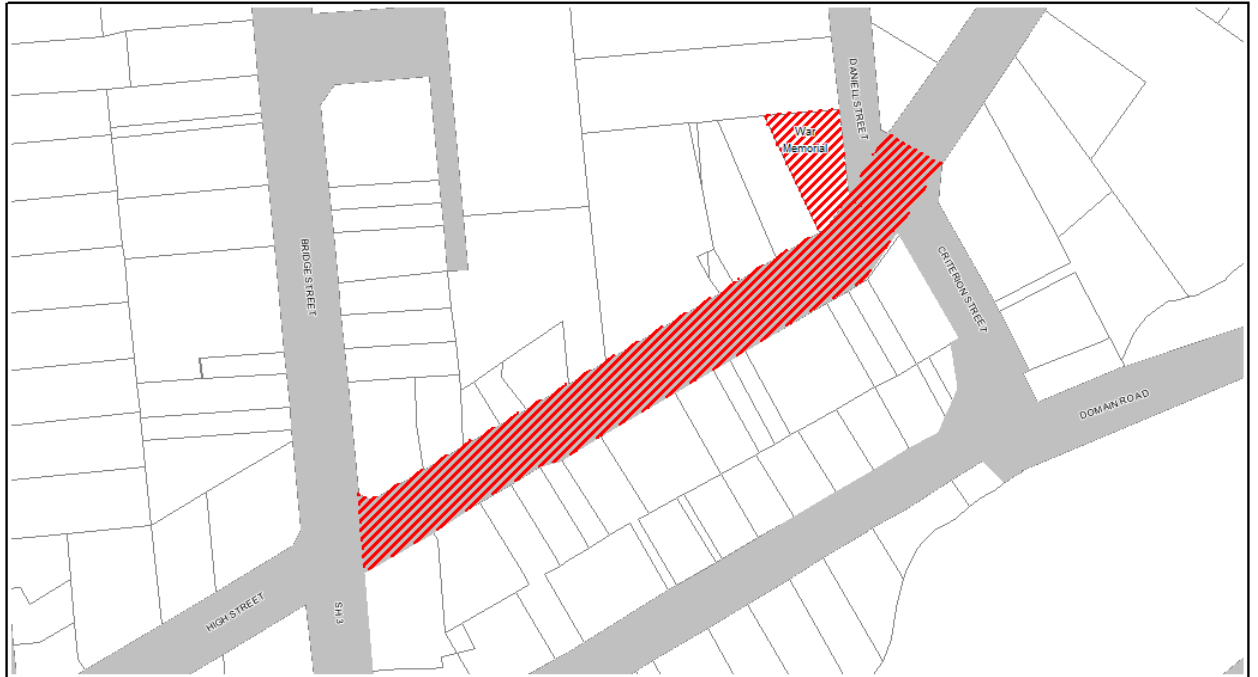


Marton Central Business District Area
All of the prohibited areas are shown as shaded on map.

SCHEDULE 1D

Bulls Central Business District Area

High Street from Bridge Street to Daniell Street



Bulls Central Business District Area
All of the prohibited areas are shown as shaded on map.